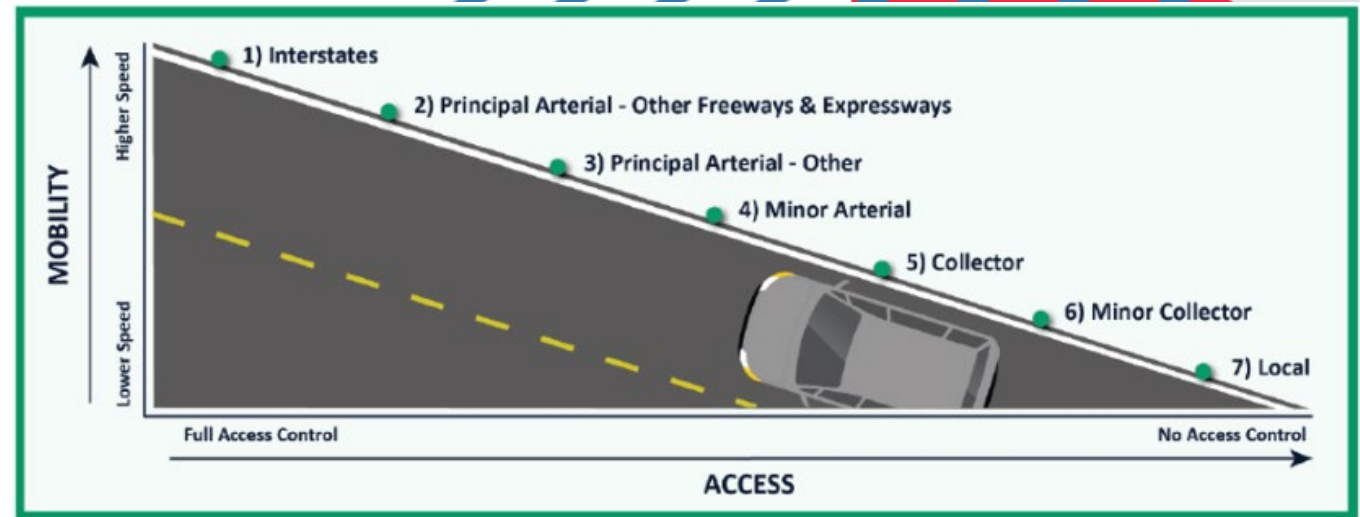


Functional Classification Network Update 2020

Brief Background

- Functional classification network is reviewed every 10 years following the decennial census
- Follows the Adjusted Urban Area Boundary review (approved by FHWA on 9/23/2024)
- Stakeholder input ends 8/31/2025; Changes adopted by 12/31/2025
- Defines the role that a particular roadway segment plays in serving the flow of traffic and IDs roads eligible for federal funding



Federal Aid Eligibility

Rural

Urban

Principal Arterial	
Interstate	Interstate
Other Freeway and Expressway	Other Freeway and Expressway
Other Principal Arterial	Other Principal Arterial
Minor Arterial	
Minor Arterial	Minor Arterial
Collector	
Major Collector	Major Collector
Minor Collector	Minor Collector
Local	
Local	Local
<div></div> = Federal Aid Eligible	

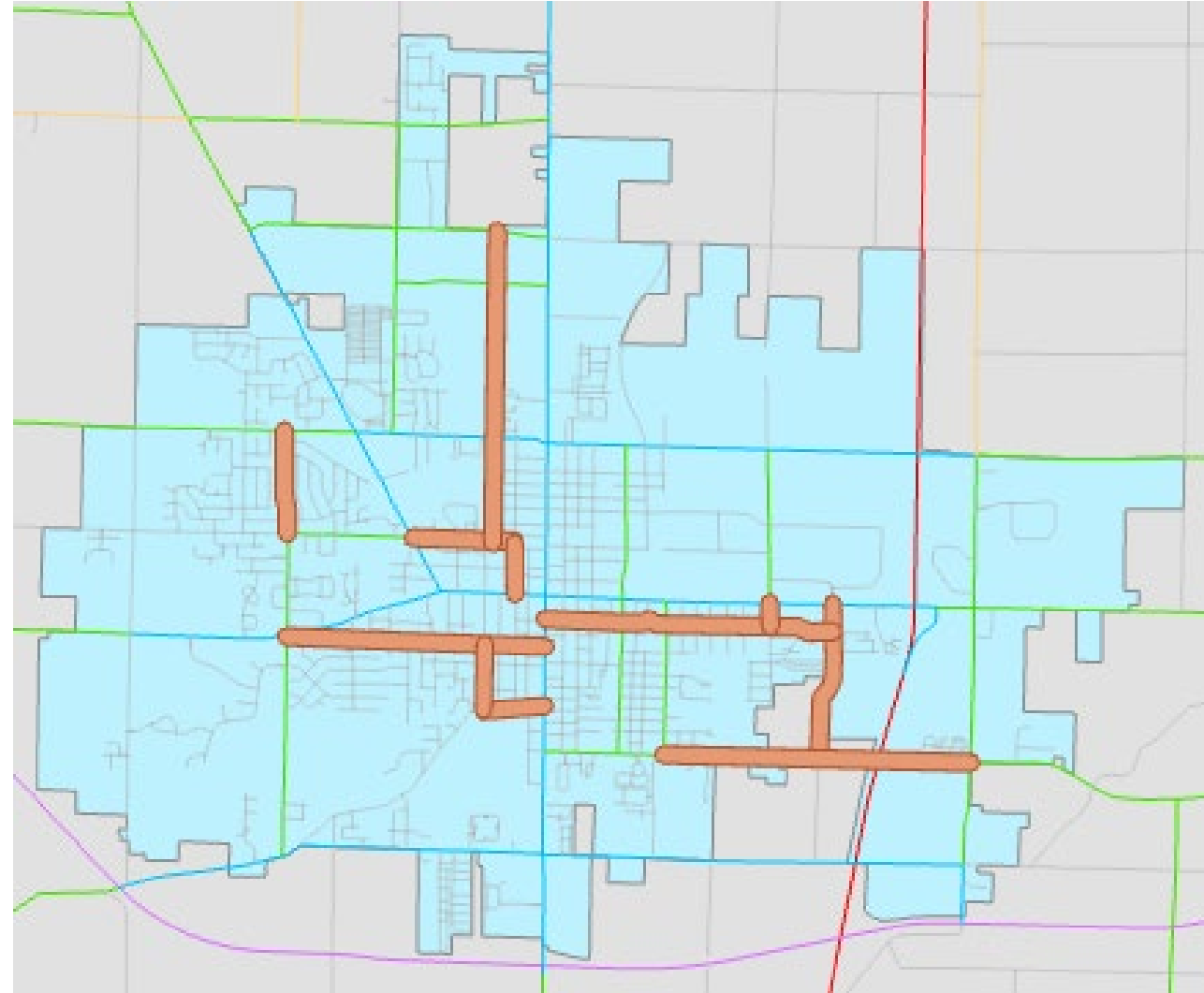
Proposed Changes

TMACOG staff will submit multiple proposed changes to the network before the August deadline.

City of Bowling Green

Add to the Network (all as a Minor Collector – 6):

- Campbell Hill Road (Napoleon to Wooster)
- Clough Street (Main/SR 25 to Campbell Hill)
- Conneaut Avenue (Haskins/SR 64 to N. Grove)
- Fairview Avenue (Conneaut to Newton)
- Mercer Road (Wooster/SR 64 to Clough)
- Napoleon Road (S. College to Dunbridge)
- N. Grove Street (Wooster/SR 64 to Conneaut)
- Pearl Street (Wintergarden to Main/SR 25)
- Sand Ridge Road (S. Maple to Main/SR 25)
- S. Maple Road (Sand Ridge to Wooster/SR 64)
- Wintergarden Road (Conneaut to Poe)



City of Northwood

Upgrade Existing FC:

- Wales Road (I-75 to East Broadway) from Collector (5) to Minor Arterial (4)
- East Broadway Street (East Wales to West Wales) from Collector (5) to Minor Arterial (4)

Add to the Network:

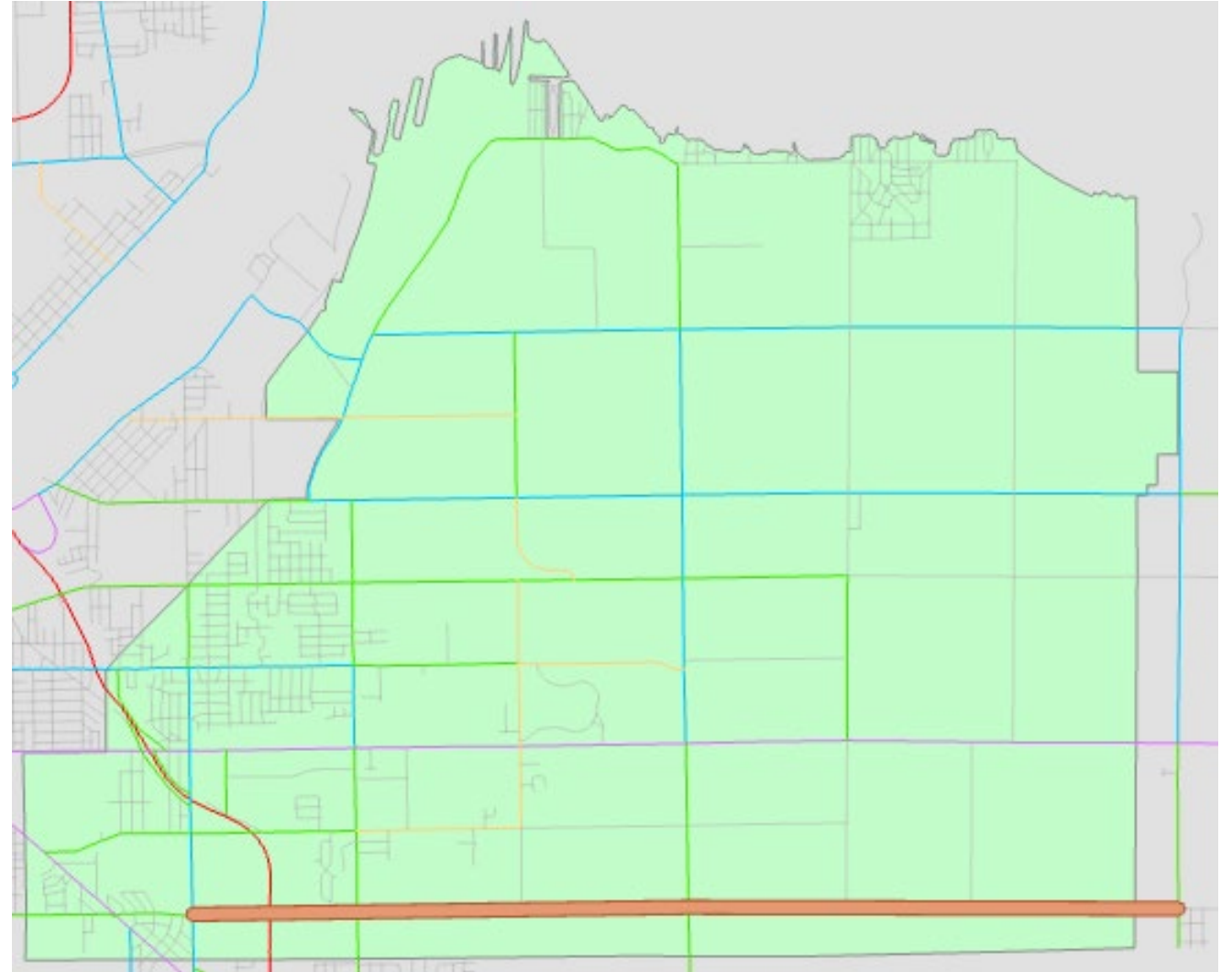
- Andrus Road (Tracy to East Broadway) as a Minor Collector (6)
- Arbor Drive (Oregon to Tracy) as a Collector (5)
- Bradner Road (Curtice to Williston/SR 579) as a Minor Collector (6)
- Wales Road (Glenwood to I-75) as a Collector (5)



City of Oregon

Add to the Network:

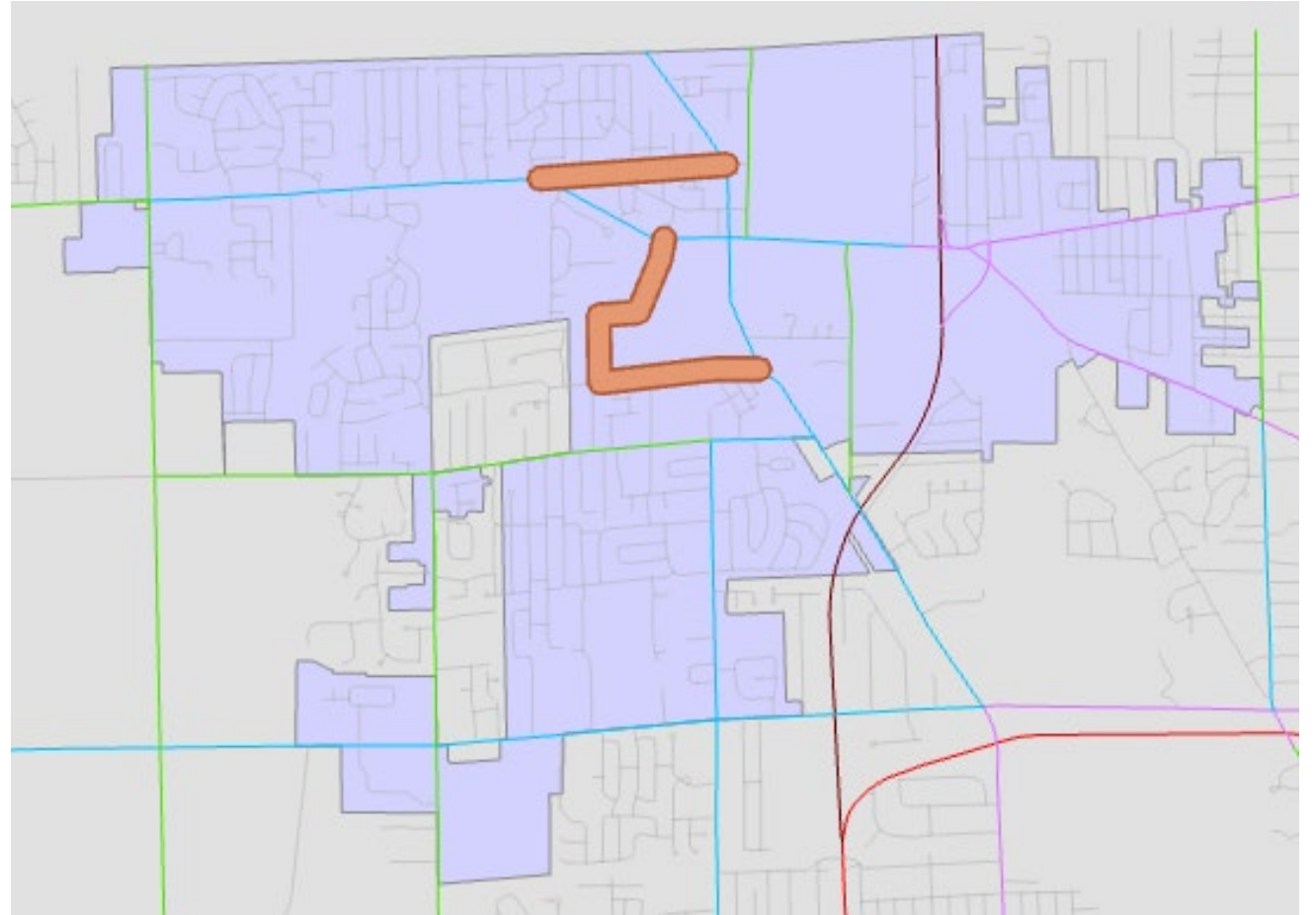
Brown Road (Wheeling to North Curtice)
as a Minor Collector (6)



City of Sylvania

Add to the Network (all as a Minor Collector – 6):

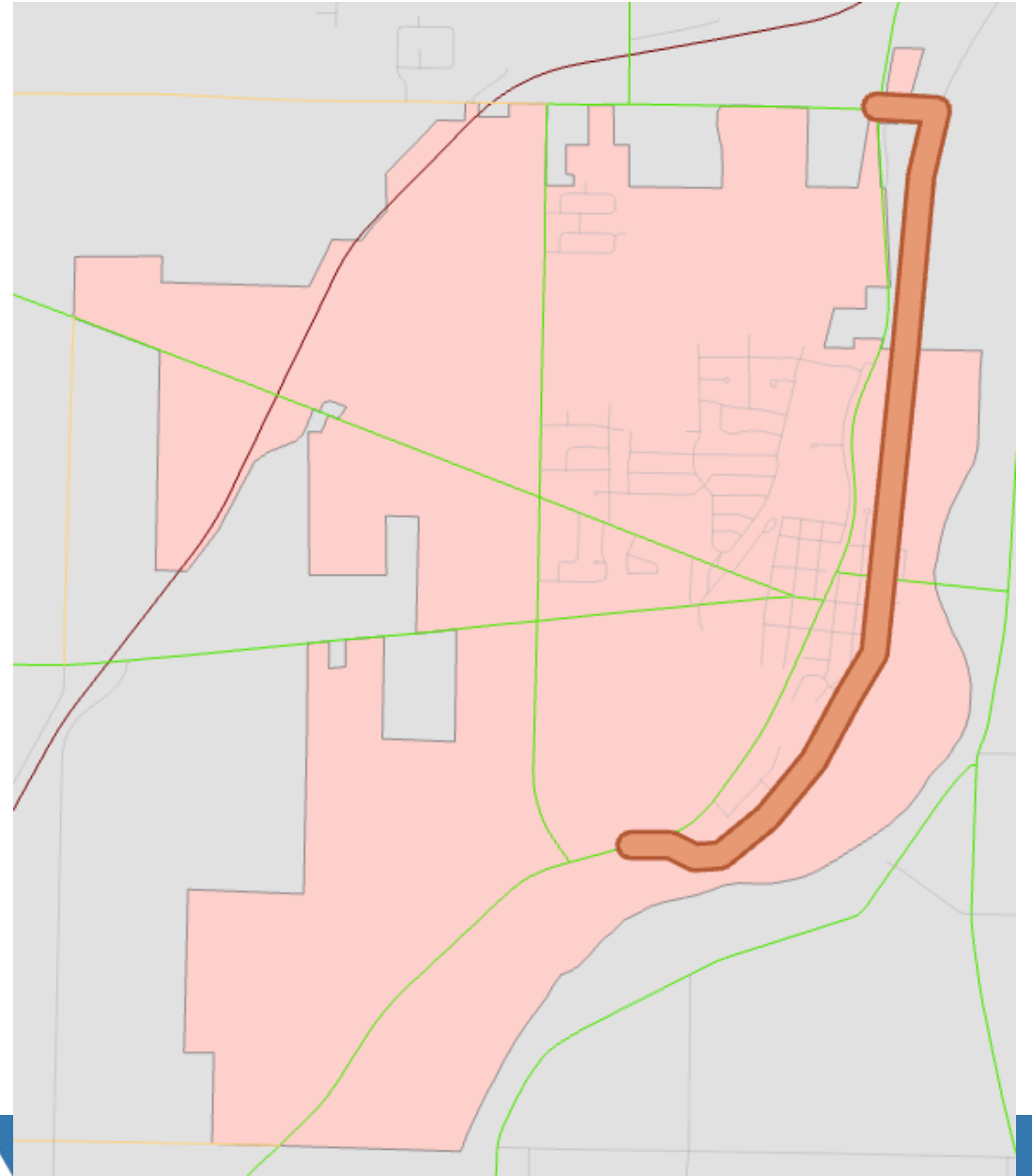
- Convent Blvd. (Silica to Main)
- Silica Drive (Convent to Erie)
- Erie Street (Monroe to Main)



City of Waterville

Add to the Network (all as a Minor Collector – 6):

- River Road (Anthony Wayne Trail to Dutch)
- Dutch Road (Anthony Wayne Trail to River Rd.)



Village of North Baltimore

Upgrade Existing FC (all from Minor Collector – 6) to Collector (5):

- W. Park Road (Hanock Co. to Deweyville)
- Deweyville Road (W. Park to Mitchell)
- Mitchell Road (Deweyville to Deshler/SR 18)

